

Barrington Museum Complex
barmuseumcomplex@eastlink.ca
902-637-2185

- Barrington Woolen Mill Museum
- Old Meeting House Museum
- Seal Island Light Museum
- Cape Sable Historical Society & Genealogy Center
- Western Counties Military Museum Barrington NS

WILSON'S SHOPPING CENTRE
3542 Highway #3 · Barrington Passage, NS · BOW 1G0
Phone 902-637-2300
www.facebook.com/wilsonshomehardwarebarringtonpassage

Proudly serving Shelburne County for over 90 years

Home Hardware **SOURCE** **Home Furniture** **Bell**

The COOPER'S INN
Where History meets Hospitality ★★★★★

36 Dock Street, Shelburne, NS
1-800-688-2011 Canada/USA – 1-902-875-4656 Local/Global
www.theCoopersInn.com

Pat & David Chute – Innkeepers

Charlotte Lane Cafe & GIFT SHOP
Best Small Restaurant in Nova Scotia, 2013

SUBLIME DINING & FABULOUS GIFTS ... WORTH THE VISIT!

Open for Lunch and Dinner
Tuesday - Saturday
13 Charlotte Lane, Historic District, Shelburne
902-875-3314 · www.charlottelane.ca

Complimentary Breakfast Free Internet Access

Shelburne, Nova Scotia... where you want to be!

MACKENZIE'S & WILDWOOD
SUITES BROOKSIDE COTTAGES MOTEL

260 Water Street Phone or Fax: 902-875-2842
Toll Free: 1-866-875-0740
mackenziesmotel@ns.aliantzinc.ca www.mackenzies.ca

242 Minto Street Phone or Fax: 902-875-2964
Toll Free: 1-800-565-5001
wildwoodmotel@eastlink.ca www.wildwoodmotel.ca

Anchors Away
Conveniently located on the 103, eat in or take out - Phone 902-637-3338

Full Menu Seafood Specialties Ice Cream Bar

Roseway River Cottages
Experience "Life Along the River"
www.rosewayrivercottages.com
902-875-3812

Shelburne County Beaches



Seaside Cottages
At Ginger Hill

explore discover relax

Ginger Hill Road
Lockeport, NS
1-866-656-2089
www.seasidecottages.ns.ca

Shelburne Harbour BOAT TOURS
3 Tours Daily!

Morning Tours · Afternoon Tours · McNutt's Island Picnic
Kitchen Party Cruises · Lobster Supper Cruises · Private Parties

HISTORIC SHELburne - McNUTT'S ISLAND
LIGHOUSES - WHALES & BIRDS
1-902-875-6521
www.SHELburneHARBOURBOATTOURS.COM

Café - Bed & Breakfast
Lockeport Landing
Nan and Andrew

18 Beech Street,
Lockeport NS, B0T 1L0
902-656-3333
1-855-617-3335

www.lockeportlanding.ca
lockeportlanding@gmail.com

Black Loyalist HERITAGE CENTRE
PRESENTED BY EMERA
A PART OF THE NOVA SCOTIA MUSEUM

The Black Loyalist Heritage Centre tells the story of the largest & most influential communities of free Black people in the world outside Africa from 1783 to 1791 in Nova Scotia.

Museum Hours
Mid-May to Mid-October
Open Daily 10am - 5pm

Contact Information
119 Old Birchtown Road
Shelburne, NS · B0T 1W0
Office: 902-875-1310
Museum: 902-875-1293
Fax: 902-875-1352
www.blackloyalist.com
blackloyalists@blackloyalist.com

Boulder Cove Cottages

- Deluxe Cottages
- Ocean View, Walking Trails
- 10 Minutes from Roseway Beach

Charechover, Shelburne County

www.bouldercove.com 1-866-SEA-STOP

GOULDEN SHELL
Full & Self Serve Gas Pumps
Convenience Store with Lotto
Mechanic's Bay with 2 Licensed Mechanics

27 FALLS LANE, SHELburne, NS | 902-875-2071

H&B CAR SALES
New & Used Cars Available
Drop in and see Brud!

Sandy Lane Vacation Rentals

Making Memories...
at home on the beach with
SandyLaneVacations.com
Private Oceanfront Cottages for rent

902-875-2729
800-646-1577

Beyond the Ordinary Beaches



discovershelburnecounty.com

3 Sunrise – Stoney Island Beach



Visitor Information Centres

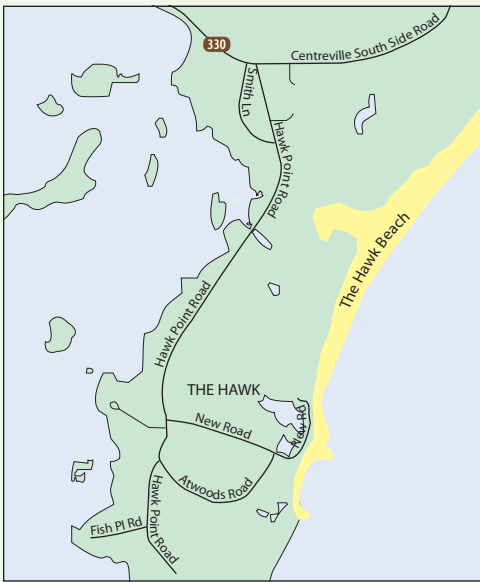
Clark's Harbour 902-745-2586
Barrington 902-637-2525
Shelburne 902-875-4547
Lockport 902-656-3123



TOURISM ASSOCIATION

Shelburne County Tourism Association
discovershelburnecounty.com

Photo Credits: Ken Chetwynd, Russel Crosby,
Christine Curry, Marilyn Johnston, Kim Walker,
Bird Studies Canada



1

The Hawk Beach Highway 330 - The Hawk, Cape Sable Island, New Road

The Hawk Beach has been scoured by the ocean for thousands of years, exposing a unique drowned forest, believed to be 1500 years old. In the distance The Cape Light, the tallest lighthouse in Nova Scotia, stands guard. Come and explore this mysterious wonder on Nova Scotia's southernmost tip, Cape Sable Island. Bring a picnic, your camera and experience something quite "Beyond the Ordinary".

Facilities: port-a-potty during the summer months
Activities: walking, photography, birding, picnicking
Parking: roadside parking
Access: path
GPS: Lat 43.415975 - Lon -65.614321

Eastern Cape Sable Island Important Bird Area
ibacanada.ca/site.jsp?siteID=NS016



2

Daniel's Head Beach Hwy 330 South Side, Cape Sable Island Daniels Head Road

The beautiful 2.5 km long Daniel's Head Beach (locally known as South Side) is one of the most popular beaches on Cape Sable Island for walkers and photographers throughout the year. Migrating shore birds can be found feeding in the late summer and fall. Snowy Owls and Brant geese are common winter visitors as is the occasional nor'easter, making this a dramatic spot for watching the surf roll in.

Facilities: change rooms, outdoor toilet, and picnic area available during the summer months
Activities: walking, photography, birding, picnicking, swimming
Parking: parking lot
Access: boardwalk
GPS: Lat 43.513249 - Lon -65.608507

Eastern Cape Sable Island Important Bird Area
ibacanada.ca/site.jsp?siteID=NS016



3

Stoney Island Beach Hwy 330 Stoney Island, Cape Sable Island Kenny Road

Nearly 2km of white sand and rolling dunes make Stoney Island a favourite with local residents for swimming and picnicking during the summer. With its eastern exposure, it's a perfect beach for taking an early morning walk and watching the sun rise. Nearby Bakers Flat provides habitat for migrating waterfowl during spring and fall, and is a popular destination for Birders and Photographers.

Facilities: none (as of 2016)
Activities: walking, photography, birding, picnicking, swimming
Parking: roadside
Access: path
GPS: Lat 43.463583 - Lon -65.577334

Eastern Cape Sable Island Important Bird Area
ibacanada.ca/site.jsp?siteID=NS016



4

North East Point Beach Hwy 330 Cape Sable Island McGray Avenue

Just across the Cape Sable Island Causeway from Barrington Passage, North East Point Beach is a local favourite for swimming, soaking up the sun, or catching a weekend boat race. You might see a dory row by, or even catch a ride in one. The causeway was completed in 1949 and replaced a coastal ferry service linking North East Point with the mainland.

Facilities: gazebo, picnic table, port-a-potty available during summer months
Activities: walking, photography, birding, picnicking, swimming, kayaking
Parking: parking lot
Access: boardwalk and trail
GPS: Lat 43.513249 - Lon -65.608507

Barrington Bay Important Bird Area
ibacanada.ca/site.jsp?siteID=NS018



5

Sand Hills Day-Use Provincial Park Hwy 309 Villagedale Barrington

Sand Hills white sand beach is backed by an ever-shifting dune system. Its wide sand flats warm at low tide making it a great place for swimming and snorkeling. Migrating shorebirds feed on the tidal flats, especially during late summer and fall. Bring the family for the day, and pack a lunch to enjoy in the large picnic area.

Facilities: change houses, picnic area, playing field, outdoor toilets, shower and water available when the park is open
Activities: walking, photography, birding, picnicking, swimming, kayaking
Parking: parking lot
Access: groomed path, boardwalk, stairs
GPS: Lat 43.530850 - Lon -65.554485

Barrington Bay Important Bird Area
ibacanada.ca/site.jsp?siteID=NS018

ENJOY OUR BEACHES

Some of Nova Scotia's most beautiful, dramatic, and natural coastline is found within Shelburne County. From the sheltered waters of Louis Head in the Sable River estuary to the open, white sand beaches of Cape Sable Island, an array of dynamic coastal ecosystems provide habitat for plants, birds and other wildlife. Several of our beaches are included in the international network of Important Bird Areas and are particularly special as they provide critical nesting habitat for endangered Piping Plover or are important stopover sites for migrating shorebirds during late summer and fall.

Shaped by winds, waves and tides, our beaches are a source of wonder to all who visit – spend a day or a week walking, kayaking, swimming, bird watching, taking photographs, star gazing or simply spending time in the beauty of nature.

Thank you for sharing our beaches - Caring for beaches and dunes, cultivating respect for beach users and wildlife, nurturing biodiversity, and encouraging wise stewardship ensure that Shelburne County beaches will continue to be healthy places for people and wildlife far into the future.

You can help by -

- respecting signs and signed areas marking sensitive habitat
- using designated access points
- keeping motorized vehicles away
- keeping pets leashed, and
- taking trash out - leaving only footprints.



From April to August, many Shelburne County beaches provide nesting habitat for endangered Piping Plover families. Watch for these signs and walk on the wet sand to avoid crushing eggs or chicks.



Please visit pipingplover.ca and facebook.com/ploverconservation/



Shelburne County beaches and dunes are home to numerous plants and wildlife. Beach pea, bayberry, wild roses, and American dune grass help stabilize dunes, and provide shelter and food for birds and small mammals. It's not unusual to see deer or raccoon tracks along the wet sand, or hear the call of Willets, which nest in nearby salt marshes.



5 Sand Hills Beach

From late July to October, visit Sand Hills, Daniel's Head and its adjacent tidal flats, Hawk Beach, and the viewing area at Hawk Flats during the annual fall shorebird migration.

Motorized vehicles are not permitted on Nova Scotia beaches.
Report problems to NS Department of Natural Resources 1-800-565-2224

The Shelburne County Tourism Association and its partners in the development of this guide, in no way assume liability or warrant the conditions, suitability or appropriateness of the routes described. Users of this guide accept all responsibilities and risks, inherent and not inherent, associated with its use.



6

Crow Neck Beach Baccaro Road Baccaro

The wild forces of the wind, tide and occasional storm constantly reshape this nearly 2 km long beach, a treasure for birders, walkers and photographers. The 45 foot high Baccaro Lighthouse is just minutes away, has an area for picnicking, and the view is breathtaking. Baccaro (from the Basque word bacalao meaning codfish) is the oldest place name in Nova Scotia and is the southernmost point of mainland Nova Scotia.

Facilities: none
Activities: walking, photography, birding
Parking: limited roadside
Access: groomed path and steep cobble
GPS: Lat 43.468787 - Lon -65.470762

South Shore Important Bird Area (Roseway to Baccaro)
ibacanada.ca/site.jsp?siteID=NS017



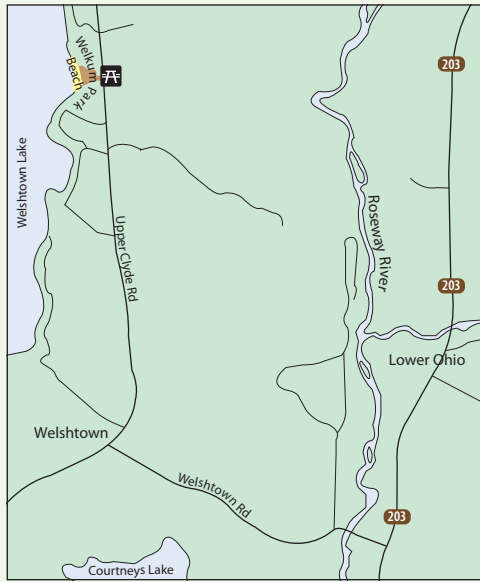
7

Roseway Beach Shore Road, Roseway Roseway Beach Road

The sights and sounds of the wind and surf greet you as you drive down the gravel road to Roseway Beach, located on beautiful Round Bay. Another local favourite for swimming and picnicking during the summer. Enjoy the beach year round for walking, birding, star gazing and photography - especially when the full moon shines on the bay. The fresh water channel separating Roseway from neighbouring Round Bay Beach is passable at low tide.

Facilities: port-a-potty during the summer months
Activities: walking, photography, birding, picnicking, swimming, kayaking
Parking: small parking lot
Access: boardwalk and trail
GPS: Lat 43.602604 - Lon -65.347727

South Shore Important Bird Area (Roseway to Baccaro)
ibacanada.ca/site.jsp?siteID=NS017

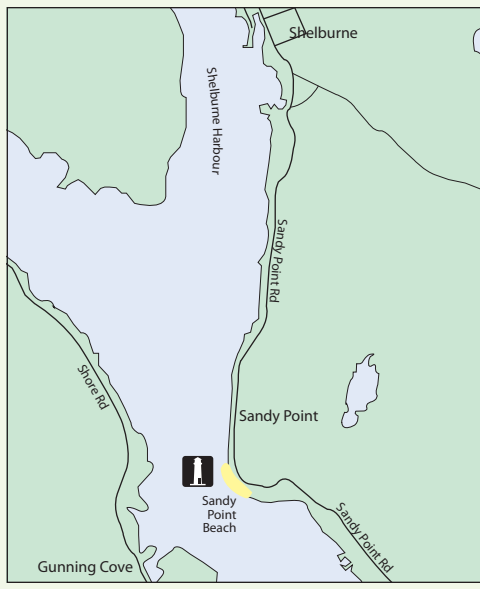


8

Welkum Park 8946 Upper Clyde Road Welshtown

Ten minutes inland from the Town of Shelburne, Welkum Park is a small day use park and beach on Welshtown Lake. With warm, fresh water it's a favourite family destination on a hot summer day. Municipality of Shelburne Recreation staff offer Red Cross swimming lessons, kayaking instruction and day camp programs during the summer. Registration information at municipalityofshelburne.ca

Facilities: change rooms, children's playground, port-a-potties, picnic tables, gazebos
Activities: walking, photography, picnicking, swimming, kayaking
Parking: parking lot
Access: path
GPS: Lat 43.8483 - Lon -65.4003

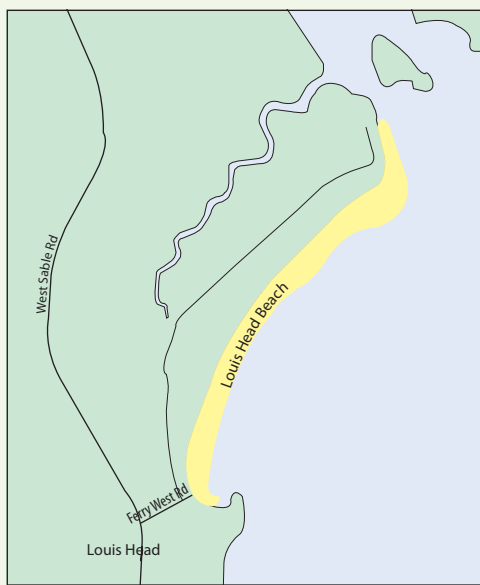


9

Sandy Point Beach 1586 Sandy Point, Shelburne Sandy Point Road

The beach at Sandy Point is accessible at low tide only but the view of Shelburne Harbour and the Sandy Point Lighthouse is a photographer's delight at any time. When the tide's out, a sand bar allows access to the lighthouse and, if you're there on the first or third Saturday of the month, you'll be able to enjoy a hearty breakfast at the Sandy Point Community Centre, also a popular location for weddings.

Facilities: washrooms, canteen available during the summer months
Activities: walking, photography
Parking: parking lot
Access: steep cobble path
GPS: Lat 43.692007 - Lon -65.322682



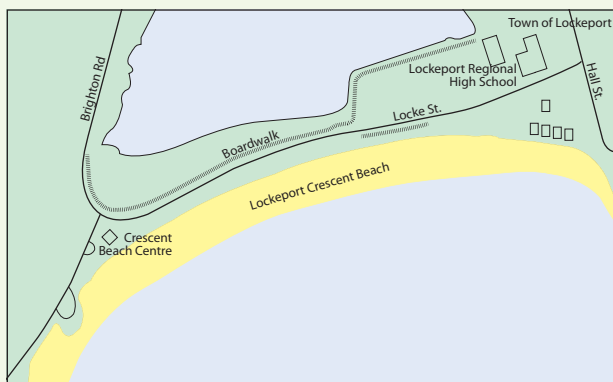
10

Louis Head Beach Louis Head Ferry West Road

On the east side of the Sable River estuary, Louis Head's stunning 1 km long white sand beach is popular with walkers and runners year round, and a place to gather for family picnics and swimming in the summer when the estuary's shallow waters are warmed on incoming tides. Watch for deer and raccoon tracks, and the migrating shorebirds that feed and roost on the beach during late summer and fall.

Facilities: port-a-potty during the summer months
Activities: walking, photography, birding, picnicking, swimming, kayaking
Parking: small parking lot
Access: path
GPS: Lat 43.750574 - Lon -65.014220

South Shore Important Bird Area (Port Joli)
ibacanada.ca/site.jsp?siteID=NS004



11

Crescent Beach Lockport Brighton Road

This spectacular 1.5 km sand beach is a focal point for surrounding communities, and was once featured on the Canadian fifty-dollar bill. Walkers and photographers are out on the beach and nearby boardwalk in almost any weather, and in the summer it's popular for swimming and picnicking. You can see Gull Rock Lighthouse located just offshore from the observation tower at the Crescent Beach Centre, also a perfect vantage point for watching the waves roll in.

Facilities: bathrooms, visitor information, look-off, change rooms, and shower during the summer months
Activities: walking, photography, birding, picnicking, swimming, kayaking
Parking: year-round parking at the Crescent Beach Centre
Access: stairs at the Beach Centre
GPS: Lat 43.694999 - Lon -65.123291

South Shore Important Bird Area (Port Joli) ibacanada.ca/site.jsp?siteID=NS004